

## LETHBRIDGE PHOTO RADAR LOCATIONS

### HIGHER FREQUENCY OF SPEEDING #2

Site ID	Location Description
1	Whoop Up Drive
2	Crowsnest Trail 2400-2600 Blks S
4	Scenic Dr S 900-1000 Blks
6	South Parkside Drive S 2900-3700 Blks
10	Scenic Drive S. 1500 Blk
14	Stafford Drive N. 500-700 Blks
19	Hwy #3 @Scenic Dr S
23	Stafford Drive N. 1000-1200 Blks
26	Hwy #4 - 43-5800 Blks
45	43 Street S. @ Forestry Avenue
71	24 Avenue S. 3100-3500 Blks
77	Scenic Dr 2000-2500 Blks
84	Hwy #5 4000-4800 Blks
109	Mayor Magrath Drive S. 3400-3600 Blks
119	Mayor Magrath Drive S. @ 20 Avenue S.
133	26 Avenue N. 1300-2200Blks
134	26 Avenue N 2300-2700 Blks
296	University Dr W
301	Metis Trail W
310	1300 - 1600BK Stafford Dr N
317	300 - 400BK 43 Street S
318	43 Street N/6 Avenue N
319	2900 - 3700BK 18 Avenue N
330	2600Blks Garry Dr W




### HIGHER FREQUENCY OF COLLISIONS #1

Site ID	Location Description
39	300-1000 Blk 13 St S
46	6 Ave S 1200-1900 Blks
262	University / Garry Dr W
264	Mayor Magrath Dr S/5 Ave S
265	Mayor/10 Ave S
266	Mayor/32 Ave S
267	43rd St Hwy 3

### DESIGNATED ZONES #4

Site ID	Location Description
5	9 Avenue S. 1000 Blk
8	6 Avenue S. 2000-2100 Blks
12	Columbia Boulevard W. 200 Blk
20	Laval Boulevard W. 300 Blk
24	Algonquin Road W. 0-100 Blk
27	5 Avenue N. 1500-1700 Blks
28	5 Avenue N. 2000-2100 Blks
30	9 Avenue N. 1600-2300 Blks
31	15 Avenue N. 1800 Blk
32	9 Avenue S. 1200 Blk
33	12 Avenue S. 2100 Blk
34	20 Street S. 2000-2400 Blks
37	Henderson Lake Boulevard S. 1200-1300 Blks
38	Lakeridge Boulevard S. 3200 Blk
41	4 Street S. 700 Blk

42	Columbia Boulevard W. 400 Blk
44	13 Avenue N. 1500-1600 Blks
48	McMaster Boulevard W. 200 Blk
49	19 Avenue S. 2400-2600 Blks
51	Jerry Potts Boulevard W. 100 Blk
54	Columbia Boulevard W. 700-800 Blks
56	14 Avenue N. 2600-2700 Blks
70	18 Street N. 300-400 Blk
85	Rocky Mtn. Boulevard W. 20-200 Blks
86	0 - 90 Blk Blackfoot Blvd W
137	Stafford Avenue N. 700-800 Blks
138	Parkside Drive S. 2800 Blk
139	Parkside Drive S. 700 Blk
268	Kodiak Boulevard N. 400-500 Blks
289	400-500 Couleecreek Blvd S
298	230 - 260Bk Southgate Blvd S
302	Stafford Drive/St James Blvd N
304	300BK Rocky Mountain Blvd W
305	200 - 240BK Mildred Dobbs Blvd N
307	60BK Blackfoot Rd W
308	200BK Blackfoot Rd W
315	1200 - 1300BK 27 Street N
322	1100 - 1300BK 16 Street N

-  HIGHER FREQUENCY OF COLLISIONS #1
-  HIGHER FREQUENCY OF SPEEDING #2
-  DESIGNATED ZONES #4 - Playground

**On average in Alberta, 1 in 4 fatal collisions and 1 in 10 injury collisions involved a driver or rider travelling at an unsafe speed. (Alberta Collision Information)**

Speed	Direction
	E, W
70km	E, W
60km	E, W
50km	E, W
60km	E, W
50km	N, S
80km	W
50km	N, S
80km	E, W
70km	N, S
60km	E, W
60km	N,S
60km	N, S
60km	S
60km	N
50km	E, W
60km	E, W
50km	N,S
50km	N, S
50km	N, S
60km	N, S
70km	N, S
50km	E, W
50km	E, W

Speed	Direction
50km	N,S
50km	E, W
60km	N
50km	S
60km	N
60km	N
60km	W

School/Speed	Direction
30km	E, W
Ecole La Verendrye / 30 km	E, W
Nicholas Sheran / 30 km	E, W
Nicholas Sheran / 30 km	N, S
30km	E, W
Westminster / 30 km	E, W
Immanuel Christian / 30 km	E, W
Galbraith & Wilson / 30 km	E, W
Winston Churchill / 30 km	E, W
Fleetwood Bawden/ 30 km	E, W
Gilbert Paterson / 30 km	E, W
Agnes Davidson, St. Mary's / 30 km	N, S
Lakeview / 30 km	N, S
30km	E, W
30km	N, S

Children of St. Martha / 30 km	E, W
30km	E, W
Children of St. Martha / 30 km	N, S
30km	E, W
Mike Mountain Horse / 30 km	N, S
30km	N, S
30km	E, W
Westminster / 30 km	N, S
Dr. Gerald B. Probe / 30 km	E, W
G. S. Lakie / 30 km	N, S
30km	E, W
30km	E, W
30km	N, S
30km	E, W
30km	N, S
30km	E, W
Christian School / 30 km	N, S
Senator Joyce Fairbairn / 30 km	N, S
St. Teresa of Calcutta / 30 km	E, W
G. S. Lakie / 30 km	N, S
G. S. Lakie / 30 km	N, S
30km	N, S
30km	N, S